

Hydro-edaphic conditions defining richness and species composition in savanna areas of the northern Brazilian Amazonia

Maria Aparecida de Moura Araújo[‡], Antônio Elielson Sousa da Rocha[§], Izildinha de Souza Miranda[|], Reinaldo Imbrozio Barbosa[¶]

[‡] Universidade Federal de Roraima, Boa Vista - Roraima, Brazil

[§] Museu Paraense Emílio Goeldi, Belém - Pará, Brazil

[|] Universidade Federal Rural da Amazônia, Belém - Pará, Brazil

[¶] National Institute for Research in Amazonia, Boa Vista - Roraima, Brazil

Corresponding author: Reinaldo Imbrozio Barbosa (reinaldo@inpa.gov.br)

Academic editor: Quentin Groom

Abstract

Background

Studies on plant communities in the Amazon have reported that different hydro-edaphic conditions can affect the richness and the species composition of different ecosystems. However, this aspect is poorly known in the different savanna habitats. Understanding how populations and plant communities are distributed in these open vegetation areas is important to improve the knowledge about which environmental variables influence the occurrence and diversity of plants in this type of regional ecosystem. Thus, this study investigated the richness and composition of plant species in two savanna areas of the northern Brazilian Amazonia, using the coverage (%) of the different life forms observed under different hydro-edaphic conditions as a structural reference.

New information

We report 128 plant species classified in 34 botanical families distributed in three savanna habitats with different levels of hydro-edaphic restrictions. In this study, the habitats are conceptually presented and they integrate environmental information (edaphic factors and drainage type), which determines differences between floristic composition, species richness and coverage (%) of plant life forms.

Keywords

Amazonian savanna, floristic survey, species richness, environmental factors, plant community

Introduction

The Brazilian Legal Amazon presents non-forest formations (savannas/cerrados), covering an area of approximately $953.3 \times 10^3 \text{ km}^2$ (~19%) (Almeida et al. 2016), and they are considered regional ecosystems highly threatened due to large-scale human activities (Carvalho and Mustin 2017). The largest continuous area of these open vegetation formations in the northern of the region is located in Rio Branco – Rio Rupununi landscape complex, covering an area of 68,145 km² distributed between Brazil (42,706 km²), Guyana (14,500 km²) and Venezuela (10,939 km²) (Barbosa and Campos 2011). Most of these savanna areas are dominated by the herbaceous stratum (herbs and grasses), where trees and bushes may or may not be present (Beard 1953, Eden 1970). The Brazilian side of this large area of savanna covers the north-northeast of the state of Roraima, being locally known as "lavrado". This is a regional term widely used since the beginning of the 20th century, which defines the largest "enclave" of open areas in the Amazonian domain (Barbosa et al. 2007a, Nascimento and Carvalho 2016). The geological process of construction of this area in the state of Roraima is directly linked to tectonic events and to past fluctuations of climate occurred throughout the Quaternary. This process resulted in a "relict" landscape (remnant of old formations) which provide ecological patterns and biological diversity specific to this part of northern South America (Carneiro-Filho 1992).

Roraima's savanna presents a mosaic of different phytophysognomies with distinct structures and floristic compositions that vary from areas exclusively covered by herbaceous plants to areas with different concentrations of tree species (Miranda et al. 2002). Its phytophysognomic diversity is very similar to that of the cerrado of Central Brazil (Barbosa and Fearnside 2005a, Miranda and Absy 2000), and some authors suggest that this whole set of open vegetation areas is determined by edaphic factors (Araújo and Barbosa 2007, Bueno et al. 2013, Vourlitis et al. 2013), which are associated with paleo and modern fires (Barbosa and Fearnside 2005b, Lopes et al. 2009, Pueyo et al. 2010, Moreira 2000).

In a broader and modern perspective, hydrological conditions (e.g. drainage type) have also been identified as important environmental factor, which determines the distribution of plant communities in the Amazon (Cordeiro et al. 2016, Higgins et al. 2011, Zuquim et al. 2014). However, for Roraima's savanna, these studies are not totally conclusive, since the entire region is shaped by a mosaic of biogeomorphological systems that involve lacustrine formations with different hydro-edaphic conditions (Barbosa et al. 2007a, Carvalho et al. 2016). In these cases, environments with the same phytophysognomic structure may have large variations in the richness and species composition, since hydro-edaphic variables

can determine ecosystems with different vegetation structures and life forms. (Cavalcante et al. 2014).

In this context, the objective of this work is to make available data on the richness and species composition in Roraima's savanna, using the plant coverage (%) as a proxy of their different life forms, and edaphic factors (fertility, texture) and soil drainage classes as predictor variables. Data were obtained from a floristic inventory carried out in 20 permanent plots distributed in two savanna areas in the state of Roraima (Monte Cristo and Água Boa), located in the northern of the Brazilian Amazon. The evaluation of the distribution of species and groups of species improves the understanding of the natural resources of these regional ecosystems and subsidizes intelligent ways to promote efficient public policies for the conservation of the Amazonian savannas.

Project description

Title: Ecology and management of the natural resources of Roraima's Savanna

Study area description: The study was carried out in 20 permanent plots distributed in two research modules of the Program for Biodiversity Research (PPBio; <https://ppbio.inpa.gov.br/>), managed by the Brazilian government, by means of the Ministry of Science, Technology and Innovation. Both modules are located in the municipality of Boa Vista, Roraima (Fig. 1):

(i) Campus do Cauamé, Monte Cristo region (MC): belongs to the Federal University of Roraima - UFRR (498 ha) and is located at ~15 km north of the city of Boa Vista (02°38'07"N to 02°40'11"N / 60°49'25"W to 60°52'28"W). It has 12 permanent plots (10 of which were randomly selected for this study). The relief of the study area is characterized as plan to wavy, due to its proximity to the Apoteri Formation (Benedetti et al. 2011). The vegetation of the area is defined as a mosaic of shrubby savanna (Campo Seco in Brazil) with savanna park-land (Savana Parque in Brazil), following the Brazilian vegetation classification system (Brazil-IBGE 2012).

(ii) Campo Experimental Água Boa (AB): belongs to the Brazilian Enterprise for Agricultural and Ranching Research - Embrapa Roraima (616 ha). It is located at ~36 km south of the city of Boa Vista (02°51'49"N to 02°53'06"N / 60°44'14"W to 60°42'27"W). It has 22 permanent plots (10 of which were randomly selected for this study). The vegetation of the area is typically a mosaic between shrubby savanna with wet grassland, interspersed with small patches of savanna park-land (Araújo and Barbosa 2007, Barbosa et al. 2007b).

Both modules are within the climatic type Aw, according to the Köppen classification, and present approximately the same average annual rainfall as that of the city of Boa Vista (~1,650 mm), with dry period defined between December to March, and the peak of the rainy season between May to August (Barbosa 1997).

Funding: The study was supported by institutional project PPI-INPA (PRJ 015/122). MAMA was supported for a grant provided by CAPES, and RIB received CNPq productivity

fellowship (Proc. 303081 / 2011-2). AESR and ISM were supported by the project "*Riqueza e diversidade de Poaceae e sua relação com variáveis ambientais em áreas de savanas da Amazônia*" (Museu Paraense Emílio Goeldi, MPEG - Belém/PA).

Sampling methods

Sampling description: (i) Plots Structure: the 20 permanent plots are long (250 m in length), and they are oriented by the isoclines measured at the initial point of each of them (Fig. 2). This configuration is standard in PPBio and aims to minimize the variation in the abiotic factors that affect the different biological communities investigated in many studies (Magnusson et al. 2005, Magnusson et al. 2013, Pezzini et al. 2012). The floristic inventory was divided according to the life forms (herbaceous, sub-shrubs, shrubs and trees), which synthesizes the forms of life used by the international convention (Raunkiaer 1934) used in many other works in different areas of the Earth (Perrino et al. 2014, Silva and Batalha 2008). Herbaceous and sub-shrub plants were surveyed in a 2 m wide strip (1 m on each side of the plot central line), while tree and shrub plants were surveyed in a range of 10 m (5 m of each side of the plot central line) (Barbosa et al. 2010, Cavalcante et al. 2014).

(ii) Floristic inventory: floristic survey and collection of the botanical material were carried out between October 2012 to February 2013 in daily excursions between the end of the rainy season and the beginning of the dry season. All species were numbered and photographed. Excisates were prepared and deposited in the Herbarium of the Federal University of Roraima (UFRR - Boa Vista/RR). Unidentified specimens were subjected to the evaluation of specialists from the Herbaria of the Museu Paraense Emílio Goeldi (MPEG - Belém/PA), and from the Museu Integrado de Roraima (MIRR - Boa Vista/RR) for comparison with other materials.

(iii) Plant coverage: estimate of plants coverage was carried out by the Point Quadrat Method (Bullock 2006), according to the adaptations of Costa et al. (2005) and Magnusson et al. (2008). This method consisted by using a 2 mm thick and 1 meter height metal rod. The rod was vertically plotted in the soil along the transect line (250 m) that defines each plot. Each rod plotting was made at intervals of 50 cm throughout the permanent plot, totaling 500 points per plot.

(iv) Hydro-edaphic variables: fertility (sum of bases, Al, pH, P, Fe, Mn, Zn) and soil texture (% sand, % silt, % clay) data at 0-20 cm depth were obtained by previous samplings carried out in both modules by Pimentel and Baccaro (2011b) (UFRR / Cauamé) and Pimentel and Baccaro (2011a) (Embrapa / Água Boa). Each plot was classified according to the soil type (Gleysol, Oxisol, Ultisol) and to drainage class (well and poorly drained), following the Brazilian Soil Classification System (EMBRAPA-SOLOS 2006).

(v) Data Analysis: plots were clustered by the Ward Method using the coverage (%) of the plant species as a proxy of floristic similarity (correlation was used as similarity algorithm). Each group was defined as a specific phytophysiognomic type characterized by the soil type, drainage class, species composition, richness (S = number of species) and coverage

(%) by life form. Plots were arranged using the multivariate NMDS technique (Non-metric Multidimensional Scaling) to identify the variables that better explain the species distribution and the organization of the phytophysiognomic structure. For this, the scores of Axis 1 (dependent variable) of the analysis were correlated with the environmental variables by simple linear regressions. All statistical analyses were performed using the R software (R Core Team 2016).

Geographic coverage

Description: This study was carried out in two PPBio savanna modules located in the municipality of Boa Vista, Roraima, to the north of the Brazilian Amazon: MC - Campus do Cauamé, Monte Cristo region (498 ha); 02°38'07"N to 02°40'11"N / 60°49'25"W to 60°52'28"W, and AB – Campo Experimental Água Boa (616 ha); 02°51'49"N to 02°53'06"N / 60°44'14"W to 60°42'27"W.

Taxonomic coverage

Description: The scientific names of the species identified in the study were corrected by the search systems of the (i) Virtual Herbarium of the REFLORA Project (REFLORA – Brazilian Plants: Historic Rescue and Virtual Herbarium for Knowledge and Conservation of the Brazilian Flora - <http://reflora.jbrj.gov.br/reflora/PrincipalUC/PrincipalUC.do?lingua=pt>), and (ii) The Plant List (<http://www.theplantlist.org/>). The families circumscription followed the APG-III (2009) classification.

We report 128 plant species (10,934 individuals) classified in 34 botanical families (Table 1). The species of higher richness were Cyperaceae (26 spp.; 20.3%), Poaceae (21; 16.4%), and Fabaceae (20; 15.6%). Only 11 species were identified to genus level only, and eight to family level. Of the total species observed, 61.7% (79 spp.) were herbaceous, 20.3% (26) were sub-shrubs, 8.6% (11) were shrubs, and 9.4% (12) were trees. Cluster analysis identified three distinct phytophysionomic clusters (habitats) according to the soil type and drainage class: (i) SAV-1, characterized by a mosaic of savanna park-land (Savana Parque in Brazil) with shrubby savanna (Campo Sujo in Brazil), prevailing well-drained red soil classes as Ultisol and Oxisol (n=7); (ii) SAV-2, shrubby savanna typically established in well-drained yellow Oxisol (n=8); (iii) SAV-3, wet grassland (Campo Limpo Úmido in Brazil) occurring in poorly drained soils (typically hydromorphic - Gleysol), where plots undergo seasonal flooding for 1 to 4 months every year (n=5). The highest species richness (S=90) was observed in SAV-1, followed by SAV-2 (71) and SAV-3 (61). Twenty-five species (generalists) occurred in the three groups, with special emphasis on the families Poaceae (*T. spicatus*, *P. carinatum*, *A. aureus*) and Cyperaceae (*R. barbata* and *B. capillaris*), both highly abundant and distributed in the three phytophysiognomic sets.

Coverage (%) with herbaceous plants (live + dead) was dominant in all the three groups (> 83%), with almost absolute predominance (~96%) in wet grasslands habitats (SAV-3) (Table 2). Coverage (%) of woody plants was higher in SAV-1 (2.5%) and SAV-2 (1.3%),

where plots are well drained with no seasonal flooding problems. These two groups presented the highest concentration of exposed soil (13-14%), indicating lower densification among plants, despite they are richer and presenting higher tree and shrub coverage.

Linear regression analysis indicated that pH ($p < 0.003$) and exchangeable Al ($p < 0.003$) are the edaphic variables that best explain the distribution of species within the three sets of plots (Fig. 3). In general, shrubby savanna (SAV-2) and mosaic of savanna park-land with shrubby savanna (SAV-1) are well drained habitats, with lower Al toxicity (0.306-0.391 meq%), lower acidity (pH = 5.3-5.6), and higher sum of bases (Ca+Mg+K = 0.25 to 0.43 cmolc kg). These characteristics indicate environments with lower hydro-edaphic restrictions associated with higher species richness. Conversely, wet grasslands (SAV-3) undergo seasonal flooding (poorly drained), have higher Al toxicity (~0.512 meq%), higher acidity (pH ~4.9), and lower sum of bases (~0.14 cmolc kg), resulting in environments with higher hydro-edaphic restrictions and lower species richness.

Linear regression analysis also indicated that the phytophysiological structure of habitats is partially explained by diversification of life forms and hydro-edaphic restriction. Predominance of herbaceous plants was significantly related ($p < 0.005$) to the habitats with lower richness and higher hydro-edaphic restriction (e.g., wet grassland) (Fig. 4). On the other hand, the coverage of woody plants (sub-shrub + shrub + tree) indicates to be related ($p < 0.026$) to habitats with greater diversification of life form and less hydro-edaphic restriction (shrubby savanna, and mosaic of savanna park-land with shrubby savanna).

Results suggest that the most restrictive savanna habitats (wet grasslands) are characterized by phytophysiognomies with less structural complexity in relation to the habitats conditioned by less restrictive hydro-edaphic factors (shrubby savanna, and mosaic of savanna park-land with shrubby savanna; both well drained). This effect directly influences the composition and life form of the species that inhabit the different habitats studied in this research (Table 3). In the plots of less hydro-edaphic restriction, the species *T. spicatus* (Poaceae) was predominant (24-54%), while *P. carinatum* (Poaceae) was predominant in wet grassland (~18%). Similarly, the tree species with the highest coverage (%) were observed in the mosaic of savanna park-land with shrubby savanna (*C. americana* - Dilleniaceae, 2.7%) and in shrubby savanna on Yellow Oxisol (*B. crassifolia* - Malpighiaceae, 1.1%). In the habitat formed by plots with seasonal flooding (wet grassland), only rare woody sub-shrubs and shrubs individuals were observed.

The results indicate that even with a small number of sample units (20) and study sites (2), Roraima's savanna presents habitats with distinct floristic and structural characteristics, suggesting an ecosystem with high beta diversity associated with environmental heterogeneity. High beta-diversity was favored by the large number of species with low coverage (few individuals), which seems to be common in the Amazonian savanna (Magnusson et al. 2008). Although the habitats investigated in this study have common floristic elements, the hydro-edaphic factors determined the occurrence and the coverage

of groups of species, providing different proportions between life forms in the different phytophysiognomic structures.

The present study highlights the environmental heterogeneity and the biological importance of Roraima's savanna regarding the conservation of natural resources from the Amazon. In addition, it points out the need for greater investment in floristic inventories associated with greater diversification of sites, since this entire ecosystem has been rapidly modified by agribusiness (e.g. Aguiar et al. 2014). Further studies on Roraima's "lavrado" are necessary in order to broaden the discussion about the demand for the creation of environmental protection areas as a public policy for the conservation of the largest savanna area in the Amazon (Pinto et al. 2008, Pinto et al. 2014).

Usage licence

Usage licence: Creative Commons Public Domain Waiver (CC-Zero)

IP rights notes: These data can be freely used, provided their source is cited.

Data resources

Data package title: Hydro-edaphic conditions defining richness and species composition in savanna areas of the northern Brazilian Amazonia

Resource link: http://ipt.sibbr.gov.br/sibbr/resource?r=savana_floristica

Alternative identifiers: <http://www.gbif.org/dataset/bf4641a7-a856-4061-8746-43a9e26db0cb>

Number of data sets: 1

Data set name: Inventário florístico de 20 parcelas permanentes estabelecidas em áreas de savana do norte da Amazônia brasileira (Floristic inventory of 20 permanent plots localized on savanna areas of the northern Brazilian Amazonia)

Data format: Darwin Core Archive DwC-A

Description: Occurrences of plants with different life form identified during a floristic inventory in 20 permanent plots instaled in two savanna modules (Campo Experimental Água Boa and Campus do Cauamê), Boa Vista, Roraima, northern Amazonia. Dataset consist of the eml.xml, meta.xml and occurrence.txt containing the DwC-Attributes.

Column label	Column description
eventid	A identifier for the record (record code).
language	Language of the resource

institutionCode	Institution that has custody of the object or information about its registration.
occurrenceID	A identifier for the occurrence.
basisOfRecord	The specific nature of the data record.
collectionCode	The name or acronym of the collection or dataset from which the record is derived.
catalogNumbe	An identifier (preferably unique) for the record within the dataset or collection.
recordedBy	List of names of persons or organizations responsible for the registration of the original occurrence.
eventDate	The date or period during which an event occurred.
habitat	Description of the habitat in which the event occurred.
continent	The Continent of the occurrence.
country	The Country of the occurrence.
stateProvince	The State or Province of the occurrence.
county	The County of the occurrence.
locality	The location-specific description.
decimalLatitude	The geographical latitude in decimal degrees of the geographical center of a location.
decimalLongitude	The geographical longitude in decimal degrees of the geographical center of a location.
geodeticDatum	The ellipsoid, geodetic datum, or spatial reference system (SRS) in which the geographical coordinates given in decimalLatitude and decimalLongitude are based.
kingdom	Full scientific name of the kingdom in which the taxon is classified
family	Full scientific name of the family in which the taxon is classified
genus	Full scientific name of the genus in which the taxon is classified.
specificEpithet	Name of the species epithet of the scientificName.
scientificName	The full scientific name. It must be the name of lowest level taxonomic rank that was determined.
identificationQualifier	A brief phrase or standard term ("cf.", "aff.") to express the determiner's doubts about identification.
taxonRemarks	Comments or notes about the taxon or name.

Acknowledgements

This study was supported by the 'Ecology and Management of Natural Resources of the Roraima's Savanna project (PPI-INPA PRJ 015/122). MAMA was supported by a postgraduate fellowship provided by the Coordenação de Aperfeiçoamento de Pessoal de Nível Superior (CAPES) obtained through the Programa de Pós-graduação em Recursos

Naturais da Universidade Federal de Roraima (PRONAT/UFRR), and RIB was supported by a fellowship granted by the National Council for Scientific and Technological Development of Brazil (CNPq 303081/2011-2). The authors thank Andrea Flores (FEMARH/MIRR) and Rodrigo Schutz Rodrigues (UFRR) to make available a workspace in the Herbarium UFRR, and Heleno Parente (INPA) and Paulo Atlântico de Figueiredo Amorim (Faculdades Cathedral), for collaborations in the field work.

Author contributions

MAMA and RIB designed the study, MAMA and AESR collected the field data, MAMA analyzed and formatted the dataset. MAMA and RIB wrote the paper with important contributions from all other authors. ISM made significant criticism in the preliminary stage of the study planning.

References

- Aguiar A, Barbosa RI, Barbosa JF, Mourão M (2014) Invasion of *Acacia mangium* in Amazonian savannas following planting for forestry. *Plant Ecology & Diversity* 7 (1-2): 359-369. <https://doi.org/10.1080/17550874.2013.771714>
- Almeida CA, Coutinho AC, Esquerdo JCDM, Adami M, Venturieri A, Diniz CG, Dessay N, Durieux L, Gomes AR (2016) High spatial resolution land use and land cover mapping of the Brazilian Legal Amazon in 2008 using Landsat-5/TM and MODIS data. *Acta Amazonica* 46 (3): 291-302. <https://doi.org/10.1590/1809-4392201505504>
- APG-III (2009) An update of the Angiosperm Phylogeny Group classification for the orders and families of flowering plants: APG III. *Botanical Journal of the Linnean Society* 161 (2): 105-121. <https://doi.org/10.1111/j.1095-8339.2009.00996.x>
- Araújo ACO, Barbosa RI (2007) Riqueza e diversidade do estrato arbóreo-arbustivo de duas áreas de savanas em Roraima, Amazônia Brasileira. *Mens Agitat* 2 (1): 11-18.
- Barbosa RI, Barbosa RI, Ferreira EFG, Castellon EG (1997) Distribuição das chuvas em Roraima. *Homem, Ambiente e Ecologia no Estado de Roraima*. Instituto Nacional de Pesquisas da Amazônia (INPA), Manaus, Amazonas, Brazil, 10 pp. [ISBN 85-211-0008-6].
- Barbosa RI, Campos C (2011) Detection and geographical distribution of clearing areas in the savannas ('lavrado') of Roraima using Google Earth web tool. *Journal of Geography and Regional Planning* 4 (3): 122-136.
- Barbosa RI, Fearnside PM (2005a) Above-ground biomass and the fate of carbon after burning in the savannas of Roraima, Brazilian Amazonia. *Forest Ecology and Management* 216 (1-3): 295-316. <https://doi.org/10.1016/j.foreco.2005.05.042>
- Barbosa RI, Fearnside PM (2005b) Fire frequency and area burned in the Roraima savannas of Brazilian Amazonia. *Forest Ecology and Management* 204 (2-3): 371-384. <https://doi.org/10.1016/j.foreco.2004.09.011>
- Barbosa RI, Araújo ACO, Melo MC (2010) Composição florística e estrutura da comunidade arbóreo-arbustiva nas parcelas permanentes das grades de savana do PPBio em Roraima (1º CENSO). INPA/Núcleo PPBio-Roraima, Boa Vista, Roraima, 37

pp. URL: https://ppbio.inpa.gov.br/sites/default/files/2010%20Rel_Censo_GradesSavana_PPBio-RR_2010.07.14.pdf

- Barbosa RI, Campos C, Pinto F, Fearnside P (2007a) The “Lavrados” of Roraima: Biodiversity and Conservation of Brazil’s Amazonian Savannas. *Functional Ecosystems and Communities* 1 (1): 29-41. URL: [http://www.globalsciencebooks.info/Online/GSBOonline/images/0706/FEC_1\(1\)/FEC_1\(1\)29-41o.pdf](http://www.globalsciencebooks.info/Online/GSBOonline/images/0706/FEC_1(1)/FEC_1(1)29-41o.pdf)
- Barbosa RI, Mourão Jr. M, Pereira PRVS, Bendahan AB (2007b) Estratificação vertical de uma comunidade arbóreo-arbustiva em uma área de savana parque em Roraima, Amazônia Brasileira. *Mens Agitat* 2 (1): 45-52.
- Beard JS (1953) The Savanna Vegetation of Northern Tropical America. *Ecological Monographs* 23 (2): 149-215. <https://doi.org/10.2307/1948518>
- Benedetti UG, Vale Jr. JF, Schaefer CEGR, Melo VF, Uchôa SCP (2011) Gênese, química e mineralogia de solos derivados de sedimentos plioleustocênicos e de rochas vulcânicas básicas em Roraima, Norte Amazônico. *Revista Brasileira de Ciência do Solo* 35: 299-312. <https://doi.org/10.1590/S0100-06832011000200002>
- Brazil-IBGE (2012) Manuais Técnicos em Geociências. Manual técnico da vegetação brasileira: sistema fitogeográfico, inventário das formações florestais e campestres, técnicas e manejo de coleções botânicas, procedimentos para mapeamentos. 2sd. Instituto Brasileiro de Geografia e Estatística (IBGE), Rio de Janeiro (RJ), Brazil, 275 pp. URL: ftp://geofitp.ibge.gov.br/documentos/recursos_naturais/manuais_tecnicos/manual_tecnico_vegetacao_brasileira.pdf [ISBN 978-85-240-4272-0].
- Bueno ML, Neves DRM, Souza AF, Oliveira-Junior E, Damasceno-Junior GA, Pontara V, Laura VA, Ratter JA (2013) Influence of edaphic factors on the floristic composition of an area of cerrado in the Brazilian central-west. *Acta Botanica Brasilica* 27 (2): 445-455. <https://doi.org/10.1590/S0102-33062013000200017>
- Bullock J, Sutherland WJ (2006) *Plants. Ecological Census Techniques: A Handbook*. 2sd. Cambridge University Press, Cambridge, 27 pp. [ISBN 978-0521606363].
- Carneiro-Filho A, Prost MT (1992) Roraima Savannas: Clímax situation or botanic relic. *Évolution des Littoraux de Guyane et de la Zone Caraïbe Méridionale Pendant le Quaternaire* (Symposium PICG 274 / ORSTOM Cayenne (Guyane) du 9 au 14 novembre 1990). ORSTOM, Paris, 578 pp. URL: http://horizon.documentation.ird.fr/exl-doc/pleins_textes/pleins_textes_6/colloques2/37509.pdf [ISBN 2-7099-1109-4].
- Carvalho TM, Carvalho CM, Morais RP (2016) Fisiografia da paisagem e aspectos biogeomorfológicos do Lavrado, Roraima, Brasil. *Revista Brasileira de Geomorfologia* 17 (1): 93-107. <https://doi.org/10.20502/rbg.v17i1.669>
- Carvalho WD, Mustin K (2017) The highly threatened and little known Amazonian savannas. *Nature Ecology & Evolution* 1 (4): 0100. <https://doi.org/10.1038/s41559-017-0100-s41559-017-0100>
- Cavalcante CO, Flores AS, Barbosa RI (2014) Fatores edáficos determinando a ocorrência de leguminosas herbáceas em savanas amazônicas. *Acta Amazonica* 44 (3): 379-386. <https://doi.org/10.1590/1809-4392201300954>
- Cordeiro CO, Rossetti D, Gribel R, Tuomisto H, Zani H, Ferreira CC, Coelho L (2016) Impact of sedimentary processes on white-sand vegetation in an Amazonian megafan. *Journal of Tropical Ecology* 32 (06): 498-509. <https://doi.org/10.1017/S0266467416000493>

- Costa FC, Magnusson W, Luizão R (2005) Mesoscale distribution patterns of Amazonian understorey herbs in relation to topography, soil and watersheds. *Journal of Ecology* 93 (5): 863-878. <https://doi.org/10.1111/j.1365-2745.2005.01020.x>
- Eden M (1970) Savanna vegetation in the northern Rupununi, Guyana. *Journal of Tropical Geography* 30: 17-28.
- EMBRAPA-SOLOS (2006) Sistema Brasileiro de Classificação dos Solos. 2sd. Embrapa Solos, Rio de Janeiro, 360 pp. [ISBN 85-85864-19-2]
- Higgins MA, Ruokolainen K, Tuomisto H, Llerena N, Cardenas G, Phillips OL, Vasquez R, Rasanen M (2011) Geological control of floristic composition in Amazonian forests. *Journal of Biogeography* 38 (11): 2136-2149. <https://doi.org/10.1111/j.1365-2699.2011.02585.x>
- Lopes SF, Vale VS, Schiavini I (2009) Efeito de queimadas sobre a estrutura e composição da comunidade vegetal lenhosa do cerrado sentido restrito em Caldas Novas, GO. *Revista Árvore* 33 (4): 695-704. <https://doi.org/10.1590/S0100-67622009000400012>
- Magnusson W, Lima A, Luizão R, Luizão F, Costa FC, Castilho CV, Kinupp VF (2005) RAPELD: A modification of the Gentry Method for biodiversity surveys in long-term ecological research sites. *Biota Neotropica* 5 (2): 19-24. <https://doi.org/10.1590/S1676-06032005000300002>
- Magnusson W, Braga-Neto R, Pezzini F, Baccaro F, Bergallo H, Penha J, Rodrigues D, Verdade L, Lima A, Albernaz AL, Hero J, Lawson B, Castilho C, Drucker D, Franklin E, Mendonça F, Costa F, Galdino G, Castley G, Zuanon J, Vale J, Campos Santos JL, Luizão R, Cintra R, Barbosa R, Lisboa A, Koblitiz R, Cunha CN, Mendes-Pontes A (2013) Biodiversidade e Monitoramento Ambiental Integrado. 1st. Átema Editorial: Assessoria e Design, Manaus-AM. [ISBN 978-85-65551-04-5]
- Magnusson WE, Lima AP, M. Albernaz AK, Sanaiotti TM, Guillaumet J (2008) Composição florística e cobertura vegetal das savanas na região de Alter do Chão, Santarém - PA. *Revista Brasileira de Botânica* 31 (1): 165-177. <https://doi.org/10.1590/S0100-84042008000100015>
- Miranda IS, Absy ML (2000) Fisionomia das savanas de Roraima, Brasil. *Acta Amazonica* 30 (3): 423-440. <https://doi.org/10.1590/1809-439220000303440>
- Miranda IS, Absy ML, Rebêlo GH (2002) Community structure of woody plants of Roraima savannahs, Brazil. *Plant Ecology* 164: 109-123. <https://doi.org/10.1023/A:1021298328048>
- Moreira AG (2000) Effects of fire protection on savanna structure in Central Brazil. *Journal of Biogeography* 27 (4): 1021-1029. <https://doi.org/10.1046/j.1365-2699.2000.00422.x>
- Nascimento SP, Carvalho CM (2016) Expressões orais populares utilizadas pelo povo do Lavrado em Roraima. *Revista Geográfica Acadêmica* 10 (1): 131-162. <https://doi.org/10.18227/1678-7226rga.v10i1.3661>
- Perrino EV, Ladisa G, Calabrese G (2014) Flora and plant genetic resources of ancient olive groves of Apulia (southern Italy). *Genetic Resource and Crop Evolution* 61 (1): 23-53. [In English]. <https://doi.org/10.1007/s10722-013-0013-1>
- Pezzini F, Melo PHA, Oliveira DMS, Amorim RX, Figueiredo FOG, Drucker DP, Rodrigues FRO, Zuquim G, Emilio T, Costa FRC, Magnusson WE, Sampaio AF, Lima AP, Garcia ARM, Manzatto AG, Nogueira A, Costa CP, Barbosa CEA, Bernardes C, Castilho CV, Cunha CN, Freitas CG, Cavalcante CO, Brandão DO, Rodrigues DJ,

- Santos ECPR, Baccaro FB, Ishida FY, Carvalho FA, Moulatlet GM, Guillaumet JB, Pinto JLPV, Schietti J, Vale JD, Belger L, Verdade LM, Pansonato MP, Nascimento MT, Santos MCV, Cunha MS, Arruda R, Barbosa RI, Romero RL, Pansini S, Pimentel TP (2012) The Brazilian Program for Biodiversity Research (PPBio) Information System. *Biodiversity & Ecology* 4: 265-274. <https://doi.org/10.7809/b-e.00083>
- Pimentel TP, Baccaro FB (2011a) Coletas e análises físico-químicas do solo de 22 parcelas permanentes em ecossistemas de Savana no Campo Experimental Água Boa – Embrapa / RR. PPBio, Manaus, Amazonas. URL: <https://ppbiodata.inpa.gov.br/metacatui/#view/menger.149.6>
 - Pimentel TP, Baccaro FB (2011b) Coletas e análises físico-químicas do solo de 13 parcelas permanentes em ecossistemas de Savana no Campus Experimental Cauamé / Monte Cristo – UFRR. PPBio, Manaus, Amazonas. URL: <https://ppbiodata.inpa.gov.br/metacatui/#view/menger.170.2>
 - Pinto F, Keizer E, Barbosa RI, Campos C, Ferreira SRB, Diehl L, Surita L, Quitiaquez J, Bocorny R, Carranza T (2008) Critérios e indicadores para a criação de uma unidade de conservação nas savanas de Roraima. *Boletim do ARPA (Áreas Protegidas da Amazônia)* 2 (63-73). URL: http://www.mma.gov.br/estruturas/sbf_arpa2008/publicacao/154_publicacao31032009094817.pdf
 - Pinto F, Barbosa RI, Keizer E, Campos C, Lamberts A, Briglia-Ferreira SR, Souza B, Azevedo R, Borges O, Marinho Brasil S, Cardoso G, Macedo L (2014) Análise multicritério para a seleção de uma área de conservação na maior savana da Amazônia. *Acta Geográfica* 8 (17): 50-70.
 - Pueyo S, Graca PMD, Barbosa RI, Cots R, Cardona E, Fearnside PM (2010) Testing for criticality in ecosystem dynamics: the case of Amazonian rainforest and savanna fire. *Ecology Letters* 13 (7): 793-802. <https://doi.org/10.1111/j.1461-0248.2010.01497.x>
 - Raunkiaer C (1934) Life forms of plants and statistical plant geography. Oxford University Press, Oxford. [ISBN 0-405-10418-9]
 - R Core Team (2016) R: A language and environment for statistical computing. R Foundation for Statistical Computing, Vienna, Austria. URL: <http://www.R-project.org/> [ISBN 3-900051-07-0]
 - Silva IA, Batalha MA (2008) Species convergence into life-forms in a hyperseasonal cerrado in central Brazil. *Brazilian Journal of Biology* 68 (2): 329-339. <https://doi.org/10.1590/S1519-69842008000200014>
 - Vourlitis GL, Lobo FA, Lawrence S, Lucena IC, Pinto OB, Dalmagro HJ, Rodriguez Ortiz CE, Nogueira JS (2013) Variations in stand structure and diversity along a soil fertility gradient in a Brazilian savanna (Cerrado) in southern Mato Grosso. *Soil Science Society of America Journal* 77 (4): 1370-1379. <https://doi.org/10.2136/sssaj2012.0336>
 - Zuquim G, Tuomisto H, Jones M, Prado J, Figueiredo FG, Moulatlet G, Costa FC, Quesada C, Emilio T (2014) Predicting environmental gradients with fern species composition in Brazilian Amazonia. *Journal of Vegetation Science* 25 (5): 1195-1207. <https://doi.org/10.1111/jvs.12174>

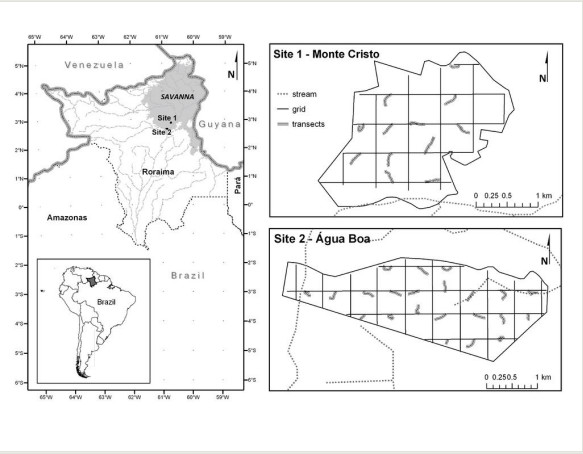


Figure 1.
Location of the two PPBio modules studied in the Roraima's savanna (*lavrado*), northern Brazilian Amazon.

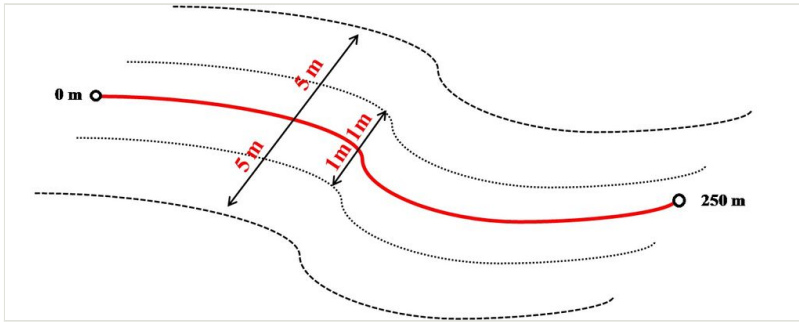


Figure 2.

Schematic representation of the sample unit (permanent plot) for the sampling of herbaceous and sub-shrub (2 x 250 m) and tree and shrub (10 x 250 m) plants in the PPBio-Roraima's savanna modules.

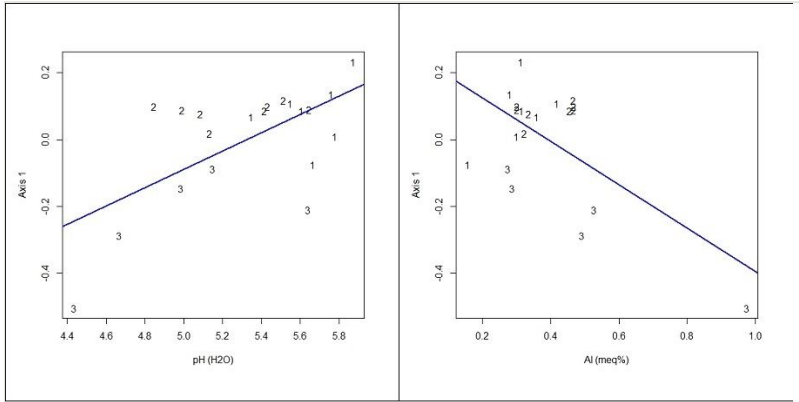


Figure 3.

Linear regression indicating the correlation between the groups of habitats formed by floristic similarity of the plots (Axis 1 = scores NMDS 1) and the variables pH (H₂O; $Y = -1.4631 + 0.2747 \times X$; $R^2 = 0.3591$) and Aluminum (meq%; $Y = 0.25472 - 0.65102 \times X$; $R^2 = 0.3534$). Groups of habitat: 1 – mosaic of savanna park-land with shrubby savanna / well drained (SAV-1); 2 – shrubby savanna / well drained (SAV-2); 3 – wet grassland / poorly drained (SAV-3).

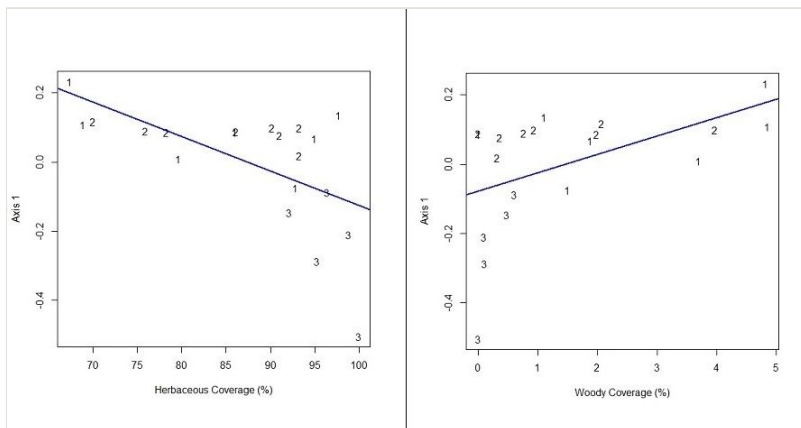


Figure 4.

Linear regression indicating the correlation between the groups of habitats formed by the floristic similarity of the plots (Axis 1 = scores NMDS 1) and the coverage (%) of herbaceous plants (live + dead; $Y = 0.873429 - 0.009996 \times X$; $R^2 = 0.3199$) and woody plants (sub-shrub + shrub + tree; $Y = -0.07886 + 0.05336 \times X$; $R^2 = 0.2042$). Groups of habitat: 1 – mosaic of savanna park-land with shrubby savanna / well drained (SAV-1); 2 – shrubby savanna / well drained (SAV-2); 3 – wet grassland / poorly drained (SAV-3).

Table 1.

List of species observed in both savanna modules of the PPBio/Roraima (AB = Campo Experimental Água Boa and MC = Campus do Cauamé, Monte Cristo), distributed in three categories of hydro-edaphic restrictions (SAV-1 = mosaic of savanna park-land with shrubby savanna in well-drained Ultisol and Oxisol; SAV-2, shrubby savanna in Yellow Oxisol; SAV-3, wet grassland in poorly drained soils, typically hydromorphic - Gleysol). Life form = Herbaceous, Subshrub, Shrub and Tree. The letter (x) indicates the presence of the species in the flooding categories. The signs (+) and (-) indicate that the species were present or absent, respectively, in the inventoried module. (*) indicates that the species occurred within the plot, but was outside the central transect line, and therefore was not considered in the coverage analysis.

Family	Species	Habitat			Life Form	AB	MC
		Sav-1	Sav-2	Sav-3			
Acanthaceae	<i>Ruellia geminiflora</i> Kunth	x		x	Herb	+	+
Anacardiaceae	<i>Tapirira guianensis</i> Aubl.*		x		Tree	+	-
Annonaceae	<i>Xylopia aromatica</i> (Lam.) Mart.*			x	Tree	+	-
Apocynaceae	<i>Himatanthus articulatus</i> (Vahl) Woodson.	x	x		Tree	+	+
Asteraceae	Asteraceae indeterminated	x	x	x	Herb	+	-
Connaraceae	<i>Connarus favosus</i> Planch	x	x		Shrub	+	+
	<i>Rourea grosourdyana</i> Baill	x	x		Shrub	+	+
Convolvulaceae	Convolvulaceae indeterminated	x			Herb	+	+
	<i>Evolvulus sericeus</i> Sw.	x	x		Herb	-	+
	<i>Ipomoea asarifolia</i> (Desr.) Roem. & Schult.	x			Herb	+	-
	<i>Merremia aturensis</i> (Kunth) Hallierf.	x	x		Herb	+	-
Cyperaceae	<i>Bulbostylis caespitosa</i> Peter	x	x	x	Herb	+	+
	<i>Bulbostylis capillaris</i> (L.) Kunthex C.B.Clarke.	x	x	x	Herb	+	+
	<i>Bulbostylis fasciculate</i> Uittien		x		Herb	+	-
	<i>Bulbostylis junciformis</i> (Kunth) C. B. Clarke	x	x	x	Herb	+	+
	<i>Bulbostylis lanata</i> (Kunth) Lindm			x	Herb	+	-
	<i>Bulbostylis oritrephes</i> (Ridl.) C. B. Clarke.			x	Herb	+	-
	<i>Bulbostylis paradoxa</i> (Spreng.) Lindm.	x	x	x	Herb	+	+
	<i>Bulbostylis truncata</i> (Nees) M. T. Strong.	x	x		Herb	+	+
	Cyperaceae indeterminated	x			Herb	+	+
	<i>Cyperus haspan</i> L.	x			Herb	-	+
	<i>Eleocharis filiculmis</i> Kunth.	x		x	Herb	+	-

	<i>Fimbristylis cymosa</i> R.Br.			x	Herb	-	+
	<i>Fimbristylis dichotoma</i> (L.) Vahl.	x			Herb	+	-
	<i>Lagenocarpus rigidus</i> (Kunth) Nees.			x	Herb	+	+
	<i>Rhynchospora barbata</i> (Vahl) Kunth.	x	x	x	Herb	+	+
	<i>Rhynchospora caespitosa</i> Huber.	x		x	Herb	-	+
	<i>Rhynchospora cephalotes</i> (L.) Vahl.	x	x		Herb	+	+
	<i>Rhynchospora filiformis</i> Vahl.	x		x	Herb	+	-
	<i>Rhynchospora globosa</i> (Kunth) Roem. & Schult.*			x	Herb	-	+
	<i>Rhynchospora nervosa</i> (Vahl) Boeckeler.	x			Herb	+	-
	<i>Rhynchospora riparia</i> (Nees) Boeckeler.		x	x	Herb	+	+
	<i>Scleria hirtella</i> Sw.	x	x	x	Herb	+	+
	<i>Scleria lagoensis</i> Boeckeler.	x	x	x	Herb	+	+
	<i>Scleria lithosperma</i> (L.) Sw.	x		x	Herb	+	-
	<i>Scleria reticularis</i> Michx.			x	Herb	+	+
	<i>Scleria rugosa</i> R. Br.	x		x	Herb	-	+
Dilleniaceae	<i>Curatella americana</i> L.	x	x		Tree	+	+
	<i>Davilla aspera</i> (Aubl.) Benoist		x		Subshrub	+	-
Droseraceae	<i>Drosera roraimae</i> (Klotzsch ex Diels) Maguire & J.R.Laundon.			x	Herb	+	-
Eriocaulaceae	<i>Syngonanthus gracilis</i> (Bong.) Ruhland			x	Herb	+	-
Erythroxylaceae	<i>Erythroxylum suberosum</i> A. St. Hil.		x		Tree	+	-
Fabaceae (Leguminosae)	<i>Aeschynomene histrix</i> Poir.	x	x		Subshrub	+	+
	<i>Aeschynomene paniculata</i> Vogel.	x	x		Subshrub	-	+
	<i>Bowdichia virgilioides</i> Kunth.	x	x		Tree	+	+
	<i>Chamaecrista diphylla</i> (L.) Greene.	x	x	x	Subshrub	+	+
	<i>Chamaecrista flexuosa</i> (L.) Greene.*	x	x		Subshrub	-	+
	<i>Chamaecrista hispidula</i> (Vahl) H. S. Irwin & Barneby.	x			Subshrub	-	+
	<i>Chamaecrista</i> sp.	x			Subshrub	-	+
	<i>Clitoria guianensis</i> (Aubl.) Benth.	x	x		Subshrub	+	+
	<i>Eriosema crinitum</i> (Kunth) G. Don.	x	x	x	Subshrub	+	+

	<i>Eriosema simplicifolium</i> (Kunth) G. Don.	x			Subshrub	-	+
	Fabaceae indeterminated		x	x	Subshrub	+	+
	<i>Galactia jussiaeana</i> Kunth.	x	x		Subshrub	+	+
	<i>Indigofera lespedezioides</i> Kunth.	x			Subshrub	+	+
	<i>Macroptilium gracile</i> (Benth.) Urb.*			x	Subshrub	+	+
	<i>Mimosa debilis</i> Willd.*	x			Subshrub	-	+
	<i>Mimosa</i> cf. <i>pudica</i> L.	x	x		Subshrub	-	+
	<i>Stylosanthes guianensis</i> (Aubl.) Sw.	x			Subshrub	-	+
	<i>Tephrosia</i> sp.	x			Subshrub	-	+
	<i>Zornia diphylla</i> (L.) Pers.	x	x		Subshrub	+	-
	<i>Zornia marajoara</i> Huber.*		x		Subshrub	+	+
Gentianaceae	<i>Coutoubea spicata</i> Aubl.		x		Herb	+	+
	Gentianaceae indeterminated			x	Herb	+	-
Haemodoraceae	<i>Schiekia orinocensis</i> (Kunth) Meisn			x	Herb	+	-
Lamiaceae	Lamiaceae indeterminated*	x			Herb	-	+
Lauraceae	<i>Cassytha filiformis</i> L.	x	x		Herb	-	+
Lentibulariaceae	<i>Utricularia adpressa</i> Salzm. ex A.St.-Hilaire & F.Girard			x	Herb	+	-
Loganiaceae	<i>Antonia ovata</i> Pohl	x	x		Tree	-	+
Lythraceae	<i>Cuphea antisiphilitica</i> Kunth.	x			Subshrub	-	+
	<i>Cuphea</i> sp.		x	x	Subshrub	+	-
Malpighiaceae	<i>Byrsonima coccolobifolia</i> Kunth.	x	x	x	Tree	+	+
	<i>Byrsonima crassifolia</i> (L.) Kunth.	x	x	x	Tree	+	+
	<i>Byrsonima</i> sp.*	x			Shrub	-	+
	<i>Byrsonima verbascifolia</i> (L.) DC.		x	x	Subshrub	+	+
Malvaceae	<i>Sterculia</i> sp.	x			Subshrub	-	+
	<i>Waltheria indica</i> L.	x			Herb	-	+
Melastomataceae	<i>Acisanthera crassipes</i> (Naudin) Wurdack.			x	Herb	+	-
	<i>Acisanthera hedyotoidea</i> Triana*			x	Herb	+	-
	<i>Acisanthera quadrata</i> Pers.	x			Herb	-	+
	<i>Miconia burchellii</i> Triana*		x		Shrub	+	-
	<i>Tibouchina aspera</i> Aubl.			x	Subshrub	+	-

	<i>Tibouchina gracilis</i> (Bonpl.) Cogn			x	Subshrub	+	-
Menispermaceae	<i>Cissampelos ovalifolia</i> DC.	x	x		Herb	+	+
Myrtaceae	<i>Eugenia punicifolia</i> (Kunth) DC.	x	x		Shrub	+	+
	<i>Myrcia</i> sp.	x			Shrub	-	+
	Myrtaceae indeterminated		x		Shrub	+	-
Ochnaceae	<i>Sauvagesia erecta</i> L.	x			Herb	-	+
Orobanchaceae	<i>Buchnera palustris</i> (Aubl.) Spreng.		x	x	Herb	+	-
	Orobanchaceae indeterminated	x	x		Herb	+	-
Poaceae	<i>Andropogon angustatus</i> (J.Presl) Steud.	x	x	x	Herb	+	+
	<i>Andropogon fastigiatus</i> Sw.	x	x		Herb	+	+
	<i>Andropogon selloanus</i> (Hack.) Hack.	x	x	x	Herb	+	+
	<i>Anthaenantia</i> sp.	x	x		Herb	+	+
	<i>Aristida torta</i> (Nees) Kunth.	x	x	x	Herb	+	+
	<i>Axonopus aureus</i> P.Beauv.	x	x	x	Herb	+	+
	<i>Axonopus</i> cf. <i>purpusii</i> (Mez) Chase.	x		x	Herb	+	+
	<i>Axonopus pubivaginitus</i> Henrard	x			Herb	-	+
	<i>Elionurus</i> cf. <i>muticus</i> (Spreng.) Kuntze	x	x	x	Herb	+	+
	<i>Elionurus</i> sp.	x			Herb	-	+
	<i>Mesosetum loliiforme</i> (Steud.) Hitchc.	x	x	x	Herb	+	+
	<i>Otachyrium succisum</i> (Swallen) Send. & Soderstr	x		x	Herb	+	+
	<i>Panicum arctum</i> Swallen	x	x	x	Herb	+	+
	<i>Panicum stenodes</i> Griseb.			x	Herb	+	-
	<i>Paspalum boscianum</i> Flügge	x	x		Herb	+	+
	<i>Paspalum carinatum</i> Flügge	x	x	x	Herb	+	+
	<i>Paspalum gardnerianum</i> Nees.		x		Herb	+	+
	<i>Paspalum hyalinum</i> Nees ex Trin.			x	Herb	+	-
	<i>Paspalum scrobiculatum</i> L.	x			Herb	-	+
	<i>Schyzachyrium sanguineum</i> (Retz.) Alston	x	x	x	Herb	+	+
	<i>Trachypogon spicatus</i> (L.f.) Kuntze.	x	x	x	Herb	+	+
Polygalaceae	<i>Polygala adenophora</i> DC.*		x		Herb	+	-
	<i>Polygala microspora</i> S. F. Blake.	x			Herb	-	+

	<i>Polygala subtilis</i> Kunth			x	Herb	+	+
	<i>Polygala trichosperma</i> L.	x		x	Herb	+	+
	<i>Polygala violacea</i> Aubl.	x	x	x	Herb	+	+
Proteaceae	<i>Roupala montana</i> Aubl.	x	x		Tree	-	+
Rubiaceae	<i>Genipa americana</i> L.*	x			Tree	-	+
	<i>Morinda tenuiflora</i> (Benth.) Steyerm		x		Shrub	-	+
	<i>Palicourea rigida</i> Kunth.	x	x		Shrub	+	+
	<i>Perama hirsuta</i> Aubl.*			x	Herb	+	-
	<i>Spermacoce capitata</i> Ruiz & Pav.	x	x		Herb	-	+
	<i>Spermacoce linearis</i> Willd. ex Roem. & Schult.	x		x	Herb	+	+
	<i>Spermacoce verticillata</i> L.	x	x		Herb	+	+
	<i>Spermacose</i> sp.		x		Herb	+	+
Salicaceae	<i>Casearia sylvestris</i> Sw.	x	x		Tree	-	+
Trigoniaceae	<i>Trigonia villosa</i> var. <i>macrocarpa</i> (Benth.) Lleras.	x	x	x	Shrub	+	+
Verbenaceae	<i>Lippia microphylla</i> Cham.	x	x	x	Shrub	+	+

Table 2.

Coverage (%) of distinct plants by group of plots (habitat) and life form. Exposed soil represents a category where the point quadrat method did not detect any plant coverage, indicating the empty spaces in the environment. "n" represents the number of plots in each group.

Group of Permanent Plots	Bare Soil	Herbaceous		Subshrub	Shrub	Tree	Habitat
		live	dead				
Sav-1 (n=7)	13.6±10.8	53.4±11.8	30.5±5.7	0.1±0.2	0.3±0.5	2.2±1.5	Mosaic Savanna Park-land with Shrubby Savanna (Ultisol and Oxisol)
Sav-2 (n=8)	13.9±8.7	55.8±9.1	29.0±7.9	0.2±0.2	0.5±0.6	0.7±0.9	Shrubby Savanna (Yellow Oxisol)
Sav-3 (n=5)	3.3±2.9	77.0±5.0	19.5±3.2	0.3±0.3	0	0	Wet Grassland (Gleysol - Hydromorphic)

Table 3.

Species with higher coverage (%) observed by life form and drainage class.

Life Form	Sav-1			Sav-2			Sav-3		
	Family	Species	Cover (%)	Family	Species	Cover (%)	Family	Species	Cover (%)
Herb	Poaceae	<i>Trachypogon spicatus</i>	23.77	Poaceae	<i>Trachypogon spicatus</i>	54.12	Poaceae	<i>Paspalum carinatum</i>	17.75
	Poaceae	<i>Mesosetum loliforme</i>	14.03	Poaceae	<i>Paspalum carinatum</i>	9.39	Poaceae	<i>Paspalum hyalinum</i>	16.52
	Poaceae	<i>Axonopus aureus</i>	13.17	Poaceae	<i>Axonopus aureus</i>	8.58	Cyperaceae	<i>Rhynchospora barbata</i>	13.24
Sub-shrub	Lythraceae	<i>Cuphea antisyphilitica</i>	0.56	Fabaceae	<i>Aeschynomene histrix</i>	0.61	Malpighiaceae	<i>Byrsonima verbascifolia</i>	0.27
	Fabaceae	<i>Galactia jussiaeana</i>	0.18	Fabaceae	<i>Eriosema crinitum</i>	0.25	Rubiaceae	<i>Tibouchina aspera</i>	0.03
	Fabaceae	<i>Aeschynomene histrix</i>	0.15	Fabaceae	<i>Chamaecrista diphylla</i>	0.22	Fabaceae	<i>Chamaecrista diphylla</i>	0.03
Shrub	Verbenaceae	<i>Lippia microphylla</i>	0.35	Connaraceae	<i>Connarus favosus</i>	0.22	Trigoniaceae	<i>Trigonía villosa</i>	0.08
	Rubiaceae	<i>Palicourea rigida</i>	0.06	Trigoniaceae	<i>Trigonía villosa</i>	0.12	Verbenaceae	<i>Lippia microphylla</i>	0.03
	Connaraceae	<i>Rourea grosourdyana</i>	0.06	Verbenaceae	<i>Lippia microphylla</i>	0.1	-	-	-
Tree	Dilleniaceae	<i>Curatella americana</i>	2.72	Malpighiaceae	<i>Byrsonima crassifolia</i>	1.05	-	-	-
	Malpighiaceae	<i>Byrsonima crassifolia</i>	0.21	Erythroxylaceae	<i>Erythroxylum suberosum</i>	0.34	-	-	-
	Malpighiaceae	<i>Byrsonima coccolobifolia</i>	0.18	Proteaceae	<i>Roupala montana</i>	0.32	-	-	-